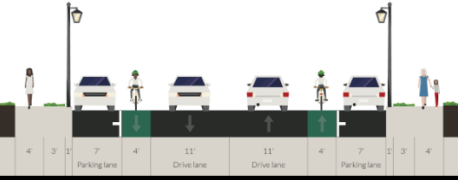
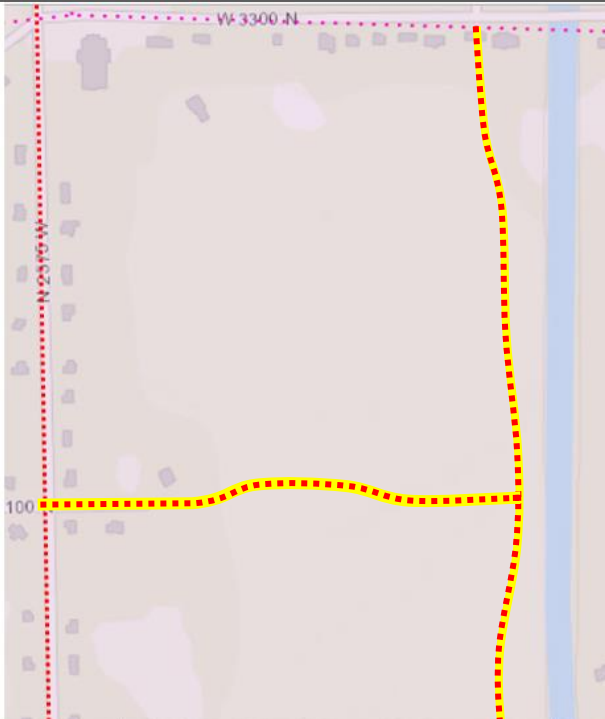



Happy Trails (2375 W) Corridor

  	<p>BRIEF DESCRIPTION: This north south segment which begins at 3300 N and continues south to 2950 N. a segment will connect 2375 W with 2575 W. 2375 W will be wide enough (66 feet) to accommodate bicycle lanes and vehicular street parking on both sides. And/or could be developed as an open space trail system.</p> <p>RECOMMENDED CORRIDOR TYPE: Category 3: Marked Shared Road Bikeway and/or Trail Bikeway</p> <p>RECOMMENDED CORRIDOR USES: Bicycles shared with vehicles, pedestrians on sidewalks or trail system for pedestrians and bicycles</p> <p>CORRIDOR CONNECTIONS: 3300 North Corridor, Sugar Hart (2950 N) Corridor, Jackson Acres (2575 W) Corridor</p> <p>AREAS OF CONCERN: Layout of development and location of open space elements will affect actual design, usage and route of corridor</p> <p>LEVEL OF DIFFICULTY: Easy</p> <p>APPROXIMATE CORRIDOR LENGTH: 0.5 miles</p> <p>RESPONSIBLE ENTITIES: Farr West City</p> <p>EXISTING CONDITIONS: Undeveloped land</p>
--	--

